HARRISON SCHOOL

Line and Topog Sewers 5/17/50 433

HARROLD AVENUE

Alignment-Profile-Topog-X-Section at Bridge on S.S.J.I.D. Canal	11/30/61	584
Line - River Rd to Hwy 120 (BM. OK'd)	3-15-76 —	658
RIVER Rd TO S.R 120	FB 704	pg. 11

Harvey Avenue

Alignment- Mosswood Park 2/8/67 614

HARWOOD LANE	DATE	F.O.#	PG.#
ALIGN. ALMOND PARK WATER LINE	11-4-77	660	12
LINE		661	

HAT PROPERTY

X Section for Borrow Pit N1/2 of SE 1/4, Sec. 14, T. 2 S.; R. 9 E.	6/21/62	561
Final X Section for Borrow Pit	9/6/62	561

HAYES ROAD

Line X Section and Ties	11/26/52	486
Line Topog and Ties	3/24/52	469
Line and Profile	3/20/51	453-456
Ties	11-30-67	624, 469, 454

HAZEL

Line and RW Drain Ditch Ashley to CCTC	12/16/52	487
Alignment Ashley Lane to End	1/15/63	543

HAZELTON

Line		9/14/55	503-510
Bench Marks		9/14/50	408
Hazelton Complex	S.J. Co. Prop. Lines	4/28/49	408
"	" " N, W, & South Lines	2/7/72	602
"	" " Bench Marks	3/1/79	660

HEINBACHEL

Line and Topog 2/27/51 435

HENRY ROAD

X Section Borrow Pit Sanguinetti Pro	11/8/53	456
Borrow Pit Sanguinetti Property	2/5/53	488
X Section Borrow Pit	6/17/52	456
Ditch Profile	11/15/51	436
Bench Marks	11/1/51	429
Ties	4/28/50	422
Curb Data	3/24/50	423
X Section and Topog Little Johns Cr	2/24/50	423
Line	2/17/50	423
Reset Sec Cor Common 121112 T 1 S R 9 E	2/17/50	423
X Section	1/31/50	429
Line Topog and Profile	1/11/50	423
Alignment Lone Tree Rd. North to End	10/26/61	580
LINE, PROFILE X-sections Rte 120 to Lone tree	11/22/66	625
Line Dodds to Comet	4-2-68	634
Line - River to River ——— BM BK 9 —	2-12-73	638
Ties - (500 B)		

River RD ALIGN, B.M. Circuit, X-Sec		2-14-73	BM#9/639
Comerca Rd north to Dodds Rd		4-2-68	639
Dodds to Carter		11-3-67	423
SANTA FE TO RIVER ROAD	9-76	BM. BK.#15	638
HENRY RD. 120 TO LANE TREE LINE		6-29-82	624
TIES (HENRY ROAD) SANTA FE TO HENRY		7-15-03	694

HERNDON PLACE

HERNDON PLACE TIE 6-14-12 FB-700

HEWITT ROAD

Traverse Profile Duck Creek Overflow	8/10/53	486
(at Duck Creek) Align. (Bridge Location Survey) Ties →	1/4/63	579
Align from Copperopolis Rd N to Fine Rd	3/11/69	628
BM Ties	4-10-69	B.M. BK #3 49-2
Copperopolis to Fine Road Aerial Survey	3-18-69	1
ROAD STRUCTURES		678
HIGHWAY 4 TO COPPEROPOLIS RD.	3-29-69	683
Ties and Alignment (HWY 4 to Copperopolis Rd)	1-06-08	696

HIAWATHA

3 Line Profile Waterloo North 12/7/56 441

HIBBARD AVE

Align. Bridge Location 2/20/63 596

Temp. Bench Circuit - Atkinson to Bride 1/12/76 BM #78

TIES - CHIP SEAL 2014 7-9-14 FB 705

HIBISCUS

Wilkinson Manor Unit #2 BM Bk #4 1-10-72

HICKORY

Profile

11/10/52 464

LINE 10-9-70 631

BM's Morada Lane N. to End Book 6

Morada Road 10-15-70 631

HIGGINS

Alignment Belvedere to Stadkum 7-17-63 592

HILDRETH LANE

Profile	6/7/54	464
Line Hwy 99 to Eight Mile	3/18/57	513
Align. Hwy. 99 to Alhambra	10/19/79	660
B.M.'s " " "	"	B.M. Book 19
Align & Ties - Alhambra to Ashley 32-50	1/3/80	666
Align & Ties N. 99 Front to Nassano 40-44	1/13/83	675
Bench Circuit - Lloyd, N 99 Front.	4/20/82	BM # 19
Alignment and Ties	8/06/07	696

HILL VIEW STREET

TIES (SOUTH END TO VALPICO Rd)	2-12-12	699
TIES (EAST END TO HILL VIEW ST.)	2-12-12	699

HINKLEY STREET (Ave.)

Line Ties and Bench Marks	10/28/59	556
X Section	10/28/59	557
Line Main to Horner	5/16/57	511
Line Topog and X Section	2/1/55	441
Profile Railroad Ave to Washington	2/18/52	440
Line for Storm drain	2/10/61	574
Bench Marks Storm Sewer	10/11/61	574
Three line Profile Horner to Washington	10/27/61	583
LINE & BENCH MARKS	3/22/65	611

HINKLEY STORM SEWER

Line Bench Marks Ties and X Section Streets Hwy 99 to Del Mar	10/28/59	556-557
Topog - Gas & Water Lines	2/12/61	574
Topog - 16' Easement Sinclair East	2/27/61	574
Line & Topog - Main to Mormon Slough	2/24/61	574
Profile Main South	3/1/61	574

HOBART STREET

5 Line Profile Walker to Cardinal	9/8/60	554
Profile Walker to Cardinal	3/3/60	522
Line Storm Sewers	3/1/60	522
Alignment Cardinal / East	2/18/64	587
Ties	2/18/64	587
Level notes	2/21/64	587

Hoerl Road

Align. HOERL RD.	6-7-90	684 704 (9)

HOGAN LANE	Date		F.B.
Align. C/S. E. FRONTAGE RD. TO ANGIER	3-3-71	—	617-632
BETTMAN STA 67 thru 77	1-25-72		617
Ties	7-9-82	—	632
TIES (℄ & R/W HOGAN LANE FURRY TO ANGIER)	3-5-04		694



HOLLY DRIVE

Ditch Grades	12/16/60	564
2 Line Profile	12/14/60	564
Curb and Gutter Grades	8/26/57	519
Line Topog and Profile	8/9/56	335 508-510
3 Line Profile Clover Northerly	8/7/55	510
Location of Courts Grant Line to Clover	3/3/53	489
TIES (CORNER ARBOR AVE)	11-12-99	692

Holman RD.

Holman Rd	Line	McAllen Rd North	7000	6-30-82 628 Ties

Holmes Rd.	Date		F. B.
Tie's	3-15-64	(Pages 78-79)	625
Align	8-19-76	Pg. 77	658

HOLT RD.

Ties	1=4=68		633
Ties	1-30-74	Page 24	654
Align. (McDonald No. for 2 Miles)		71-75	658
Bench Circuit S. J. River South 6000' ±		7-28-80	BM 19
Alignment EBMUD & Whiskey Slough P. 6-7		4-24-45	351

HOLT SCHOOL

Property Survey	4/8/52	435
Line Topog	8/31/50	359
Stakes	11/16/51	359

Home St.
ALIGN FILBERT ST. TO BURKETT 2/21/73 (BMBK 7) 6-3

HORNER STREET (Ave.)

Line and Ties	10/28/59	556
Line 3 Line Profile	7/16/59	534-535
Line Del Mar to Hwy 99	3/5/57	509
Line - Storm Drain	2/10/61	574
Del Mar to Walker Lane	11-5-70	[illegible]

HORTON

Profile Lincoln to Lee	12/7/50	445
Alignment From Lincoln East + Madison	11-12-63	595
℄ Profile " " " "	11-12-63	595
Alignment - Monroe to Lincoln	11-20-64	606
" - Monroe to Madison	11-25-64	606
B.M. " " "	11-25-64	606

HOSPITAL ROAD

County Hosp. East to U.S. Hwy. 50	7/8/63	597
Hospital Road From Hwy 50 to Harlan Road	6-29-82	6216
BM CIRCUT (MANTHEY TO EL DORADO)	2-2-99	BM30

HOUSE ROAD

Line & Topog. West of Inland Dr. 1/27/61 251

HOUSTON WAY

RW Stakes 12/9/52 460

HOWARD ROAD

Alignment at Middle River Crossing	3/19/63	600
Alignment Tracy Island Rd east to Undine	2-27/64	376
Ties & BM's Tracy Island Rd east to Undine	2-27-64	585
B.M's - Undine to Roberts	1-31-66	625
Line - From Undine to Roberts Rd	4-26-66	618
East end	11-9-75	648
Z Irrigation Structures at approx [illegible]	10-23-67	618
B.M. UNDINE - ROBERTS	3-10-67	622
HOWARD RD UNDINE TO ROBERTS BENCH MARKS	6-29-82	624
Tracy Blvd to Undine BM	6-25-90	BM25
TIES (ROBERTS (9) TO WOLFE ROAD)	1-25-02	694
Alignment / Ties (Kling Levee Rd to Roberts Rd)		696
TIES (LOCKART Rd TO ASH ST.)	3-11-09	698

HOWARD STREET

3 Line Profile Ditch Grades	11/19/60	544
Line	10/30/59	534
Line Topog and Profile	9/10/52	478

HOWLAND ROAD

Bench Marks	9/16/52	482
Line Ties Bench Marks Louise North	3/5/58	532

HUBBARD AVE

Line Topog and X Section 6/16/50 426-429

From Cherokee North to End 3/25/70 B.M. Bk. #4

TIES - CHEROKEE TO NORTH END. FB 704 Pg. 76

HUNT ROAD

Line and Topog 12/4/52 436

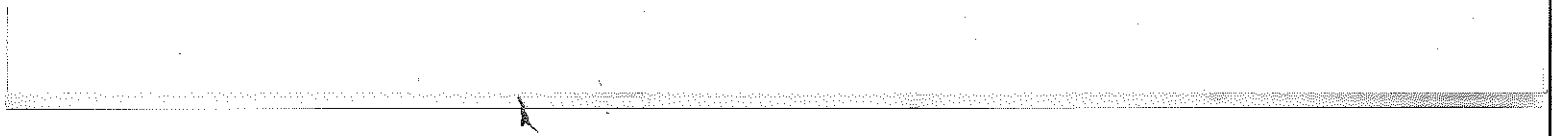

HUNTER

Line	12/27/56	519
alignment from Alpine north	3/12/64	606
Cross Sections	11/59	558
Benches & Profiles	6/1/53	488
Profiles	2/20/39	240
Profiles	6/22/53	487

Hard st

Hard st Rt 50. to Harlan Rd 6-29-82 626

HUTCHINS AVE

Profile Lodi 10/23/51 461

HUTCHINSON ROAD

Wallace Alignment Topography	Sec. Cor. Bk#500F	5-7-75	655	p 13,14
Frederick Road to Austin Rd.	Align. & Tie	3=78	66B	p 30 - 33
Tie (Chip Seal 2013)		9/5/13		703

HUTCHINSON STREET

Line Ties Austin to Curtis	12/15/58	515
Line From Austin Rd. West 1 mile	5/7/75	655

IDAHO AVENUE

Line - Country Club South to End	626	4=9=73
Line - End North to Country Club Blvd.	661 (B. M. Bk. #16)	12-24-76
Country Club Blvd. to S/end (also Mooring)	BM-20	6/20/83

IJAMS ROAD

Alignment & topography McAllen North	11-12-63	602
BM's Detour Diverting Canal	11-5-64	377
BM's McAllen North	1-15-65	602

INLAND DRIVE

Grade Stakes	11/19/52	464
Grade Stakes	11/12/52	467
Grades	3/28/51	456
Grades	3/14/51	435
Borrow Pit	10/4/50	437
Borrow Pit	4/21/50	435
Slope Stakes and Curve Data	10/4/50	437
X Section	8/22/50	437
Ditch Grades	4/3/50	435
Borrow Pit	4/3/50	435
Ties	3/30/50	432
Bench Marks AT and SFRR	3/2/50	417
Ties to Monument	6-26-61	251-558
Ties to monuments	3-17-67	614-99J
Ties " "	2-5-74 - Page 36 of	654
LINE Stark Rd West to Levee	10-2-72 (B.M. BL#7)	636

From Pipe Crossing 0.8 mile South State Hwy 4 (B.M. BK# 10 11-9-73)

INDIANA	DATE	BOOK
Resurfacing/Ties (pgs. 11-14)	11/06/05	696

INLAND DRIVE

) 0.6 - 0.8 Mile South of Hwy. Fl. Grade	11-9-73	BM#10	
Stark Westerly- 1½ Mi.- Align. X-Sec.	9-29-73		636
" " To Levee (Align., X-Sec., Profile	12-5-72		636
Alignment - Hwy. 4 North 1000 Ft.	8-83		677
Beach Circuit @ Hwy 4	8/1083 & 10/5/84	BM 22	" "

INMAN AVENUE

INMAN AVE - (PLYMOUTH Rd to DELAWARE AVE.)	TIES	7-18-12	FB. 700
INMAN AVE CRICK TO RYDE)		8/27/13	704 (LL)

IONE ROAD

Traverse Line at Mokelumne River	7/11/63	598
- Private Road at Mokelumne River	7-11-63	598
(Ione Road & Private road) - Topography at Mokelumne River	7-11-63	598
Line - Ione curve @ Collier Rd.	3-10-65	605
Ione Rd. & Jahant Rd. Intersection	10/6/67	613

IRENE STREET

Irene St. Align., from Argonaut St. East to End	619	9-26-68
Argonaut St. East to End	619	3-21-68
" " "	619	9-19-68

IRWIN

Line Escalon 8/18/55 375

IVY AVENUE

Alignment & Ties	(BM-19)	51	666

"J" STREET (LATHROP)

Line	4-7-72	642	BM #8
5th, Street West 1000' Align., BM Circuit X-Sec.	4-10-72	642	BM #8



JACK TONE

Card #4

Jack Tone Rd. Bridges #1682 & 1683 (Line) (North of Liberty Rd.) BM Bk. #8	3-18-71		358
Aerial Photo, Jack Tone Rd. Brs. No. 1682 &1683 (Cartwright) Flown 1971 Ordered 5-13 71			
Sec. Cor. Ties	2-20-75	(494)	(500F)
Bridge- Middle Paddy South to Harney Lane	11-8-68	BM Bk 1	
Br. #1692 & 1683 No. of Liberty R/W c/L	3-18-71	BM Bk 8	358
Copperopolis to Hwy. 26	1-30-68		633
R/W & Ties for Box Culvert ½ mi. No. of Jahant	5-29-79		664 p. 61
Survey Line for ~~[illegible]~~ Photo Markers on on Bridges #1263 & 1265	(Air Photo Bk. # 16)		
Jacktone West Ripon Road to Hwy. 99 Frontage	BM#18 Align. 1-7-78		662
Bench Circuit - Mosher Cr. to Tokay Colony			BM # 19
Sec. Cor Re-set 13 & 18 T1NR7E/T1NR8E	10/1/86		679
Ties			684
Ties (St. Rt. 120 To French Camp) Pg. 75	10-2-98		689
TIES (ST. RT. 120 TO S.R. 99) PG 11	2-19-99		690
TIES (HWY. 88 TO 9 MI. RD.) PG 54	6-17-99		690
TIES (FAIRCHILD LANE)	12-9-99		692

TIES (PELTIER RD)	2-14-00	692
TIES (LEROY)	3-24-00	692
TIES (HWY 26 TO MARIPOSA RD)	06-16-05	695
TIES (Wild Wood Rd TO FRENCH CAMP Rd	4-11-08	697
TIES (Peltier Rd. to Collier Rd.)	8/8/13 4/23/14	703
TIE - Chip Seal 2014 - TOKAY Colony Rd.	Pg. 21	705
TIES, CHARNEY TO JACKTONS BYPASS)	4/23/14	704 (57.59
TIES - MARIPOSA TO COPPEROPOLIS	FB 706	pg. 36

Card No. 3

JACK TONE ROAD

Ties	2-11-72 - (500B Page 39)	500 B
Structures - Farmington to French Camp	10/31/60	575
Bench Marks	11/60	575
X-Section & Topog - Hwy #88	2/14/61	575
Line - French Camp Rd. South	3/61	577
Topog - French Camp South to Hwy #99	5/19/61	577-579
Bench Marks - Section #4	5/19/61	579
Detour X-Section @ Bear Creek	1/5/62	575
Additional Bench Marks at Bridge Sites	1/22/62	575
Line - B.M - Ties -	1-11-65	605
Topography Sta 35+00 South to Bright Rd.	2-10-65	606
Additional Topography Jack Tone	2-16-65	[illegible]
BM's & Turning Points #120 South	3-18-65	617
Alignment Jack Tone Approach at Lockford	6-10-65	617
Fence Changes	2-28-66	604
Alignment Connecting with Lockford	3-4-66	617
Alignment Linden Rd to Copperopolis Rd	1-30-68	633
BM's Lockford - Eight Mile Rd	-66	621

Jackton
Bridge #1682 Lay detour & X section

JACK TONE ROAD

Card No. 2

Profile Bridge Calaveras River	1/15/57	520
3 Line Profile Mariposa South	7/25/55	462
Ditch Grades Mariposa South	7/26/55	462
Profile Topog S F Little Johns Cr	3/22/55	306
R W	9/13/54	495
Topog	8/6/54	493
Topog Little Johns Creek Bridge	2/19/54	464
Topog Profile Little Johns	12/22/53	496
3 Line Profile Little John	12/14/53	495
RW Grade Stakes	9/22/53	492
3 Line Profile Farmington Rd South	8/21/53	492
Line Topog and X Section Linden to Copperopolis	7/9/53	495
Topog Line Profile Hwy 120 to Hwy 99	8/24/51	469
Profile Tokay Southerly	1/24/51	446
Alignment Brandt Rd. North	11/10/61	575
Tie ℄ Bear Creek Bridge New const. to Army Stationing	1/23/62	575

Card No. 1

JACK TONE ROAD

Line Topog Kettleman Intersection	10/5/60	575
Bench Marks Mariposa to French Camp	8/3/60	560
Profile Bridge Sites and RR X ings	8/15/60	
Align and Topog Mariposa South to French Camp Road		571
Topog Lockeford Southerly	5/2/60	566-575
Topog Lockeford Southerly	6/15/60	570
Topog	3/28/60	566
Line Hwy 8 Intersection	11/19/59	479
Line Hwy 8 Intersection	9/28/59	479
X Section Station 382 South	7/22/59	553
Profile Bridge Sites	6/19/59	553
Topog Eight Mile to Mariposa	6/1/59	550-551
Line Lockeford to Mariposa	6/1/59	541
Line and Ties West Ripon North	1/8/59	542
Profile Bridge at MormonSlough	1/14/57	520
Alignment Curve at Hwy 88 Lockeford	9/23/60	575

JAHANT ROAD

Profile Bench Marks Ditch Grades Bruella West	3/3/60	559
Ditch Grades	10/30/59	544
3 Line Profile Box 121 to 128	10/20/59	544
Line Profile Drainage Ditch	8/19/58	540
Profile Bench Marks Tully East	7/17/58	540
Ditch Grades 99 Hwy West	4/26/57	515
3 Line Profile SPRR to Hwy 99	3/28/57	515
Line Hwy 99 to Dustin	1/28/57	510
Alignment Jahant & Lone Rd	2/4/64	605
Alignment Jahant - Tully E. to lone	4-4-64	605
Line - Tully East	3-10-65	605
Ties to Points Jahant & Graham	4-5-66	2 of 605
ALIGNMENT ELLIOTT TO TULLY B.M. BK#10	11-14-73	646
Alignment Dustin Road EAST road	7-14-75	646
R/W Line " " 1500'	7-11-75	646
Elliott Rd - Tully Rd	1-3-74	

ELLIOT Rd - TULLY X section TOPOGRAPHY 1-9-74 BM#10

" " ALIGNMENT 11-7-73 646

Alignment, Topog. & B.M.S - Sta. 271+70.48 to Ione Rd. 3/3/65 613

Ione Rd. Intersection 10/6/67 613

Three line profile ; B.M. on Jahant Road from Peltier - East 7/11/58 540

TULLY RD - IONE HWY (MACKVILLE RD.) B.M. 7-12-67 621

Jahant Road From Walters North to end. 6-29-82 626

SOWLES RD. 1800' EAST 11/82 BM-19

TIES (TULLY RD) 2-14-00 692

TIES (TULLY ROAD TO 200' E/O MACKVILLE ROAD) 6-27-00 693

TIES (N.99 FRONT - W TO BRUELLA ROAD) 3-10-03 694

RESUREFACING (N.99 FRONTAGE RD E. TO BRUELLA RD) 10-19-05 695

JAHANT ROAD - (ELLIOTT Rd to 1,200' E/O TULLY Rd) TIES 8-1-12 FB-700

" " & ELLIOTT Rd TIE 8-1-12 FB-700

" " & PEARL Rd TIE 8-1-12 FB-700

" " & GRAHAM Rd TIE 8-2-12 FB-700

" " & JACKTONE Rd TIE 8-2-12 FB-700

" " & SUTTENFIELD Rd TIE 8-2-12 FB-700

" " & WATKINSON Rd TIE 8-2-12 FB-700

" TULLY Rd

JAHANT ROAD

Elliott to 1000' E/O Tully	Tie	8-23-12	701: p.15
Tie		9-14-12	701: p.57

JANET ROAD

JANET ROAD & GALIN ROAD	TIES	5-1-12	FB-700

Jefferson Rd.	Date	Book
Line - U.P.R.R. South to State Freeway	2-18-66	612

JERSEY STREET

Funston to Sanguinetti	4-11-78	660	p 19

JESSE ROAD

Alignment - McKinley to Priest Rd. 3/12/62 573

JESSE STREET

Line	3/5/59	533
Ties	3/5/59	530

JOHN STREET

Line 3/4/59 545

JOHNSON ROAD

Bridge #1696- Hwy. 12 to SPRR Alignment		671	pp 46-48
Low Water Xing- Campo Rd. No.	Do.	671	49-50
Bench Circuit @ Br. #1696		10/1/91	BM # 19

Johnson Road
(Vail Rd.)

9-6-46

178

490 - 58
490 - 60

500K - 77
" - 78

JOHN TYLER SCHOOL

Property Survey 11/6/53 496